

**SAFETY, HEALTH AND ENVIRONMENTAL INFORMATION**

For construction, maintenance, cleaning and demolition risk refer to the relevant method statements and risk assessments related to this task for scheme Ref. C2016\_BC/000874-27. In addition to the hazard/risks normally associated with the types of work detailed on this drawing take note of above. All works on this drawing will be carried out by a competent contractor working to a provided appropriate method statement and risk assessment.

**NOTES:**

**LEGEND**

- Existing Lamp Column
- Proposed Marshall's Tacile paving 400mm x 400mm, red in colour. (Details refer to LoHaC/1100.04)
- Proposed new footway asphalt.
- Proposed new kerb levels
- Proposed belisha beacon
- Removal of road markings.
- Proposed new white road markings
- Proposed new yellow lines road markings
- Existing Road markings to remain
- Removal of existing pavement.

*This product includes mapping data licensed from Ordnance Survey with the permission of the Controller of Her Majesty's Stationery Office. © Crown copyright and database right 2016. All rights reserved. London Borough of Barnet. Licence No 100017674*

**REVISION**

Revision Details	Design/Check	Date	Rev.
Initial Issue	CLM / SHC	10.03.17	0

Purpose of Issue

**FOR INFORMATION**

Client:

Scheme Ref. C2016\_BC/000874-27  
Scheme title

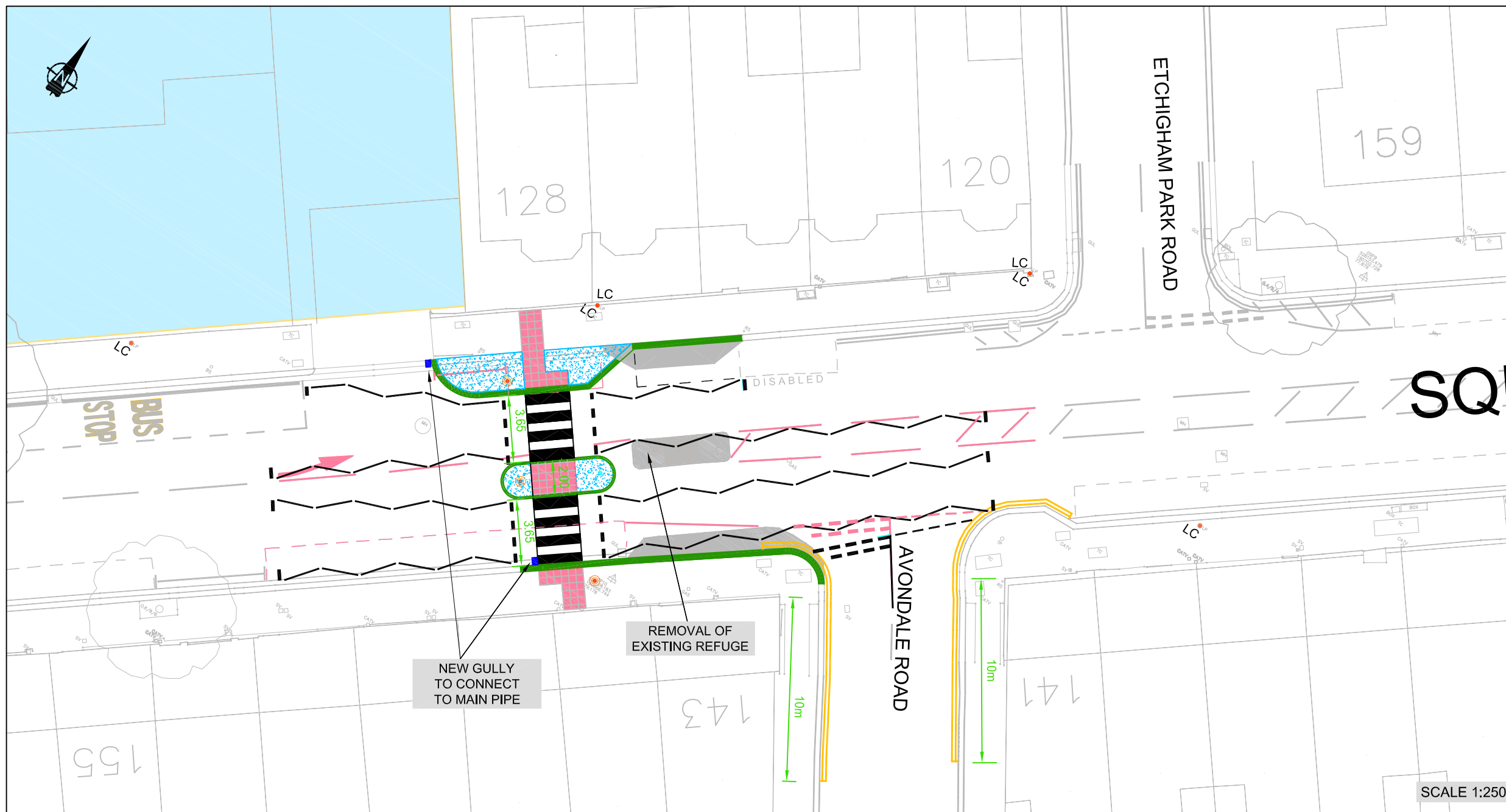
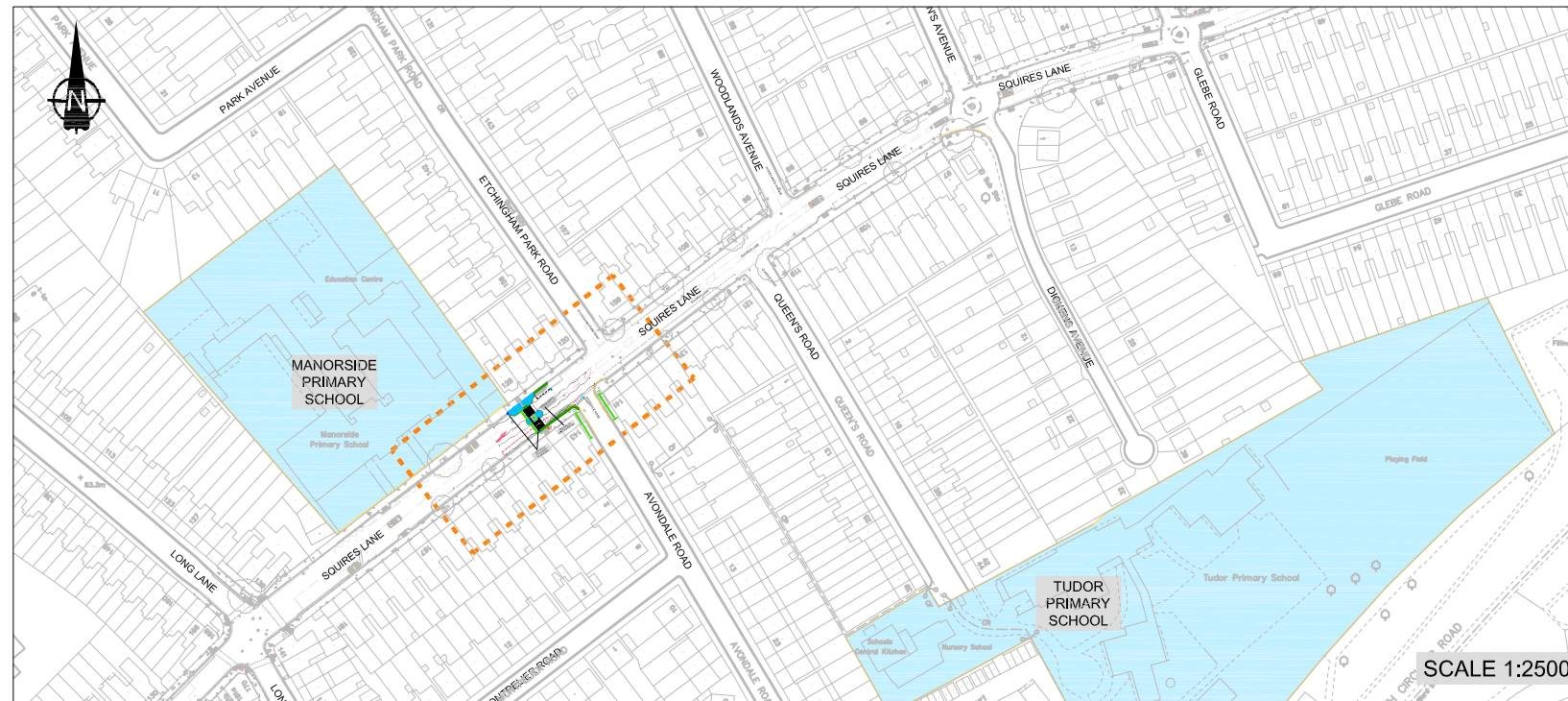
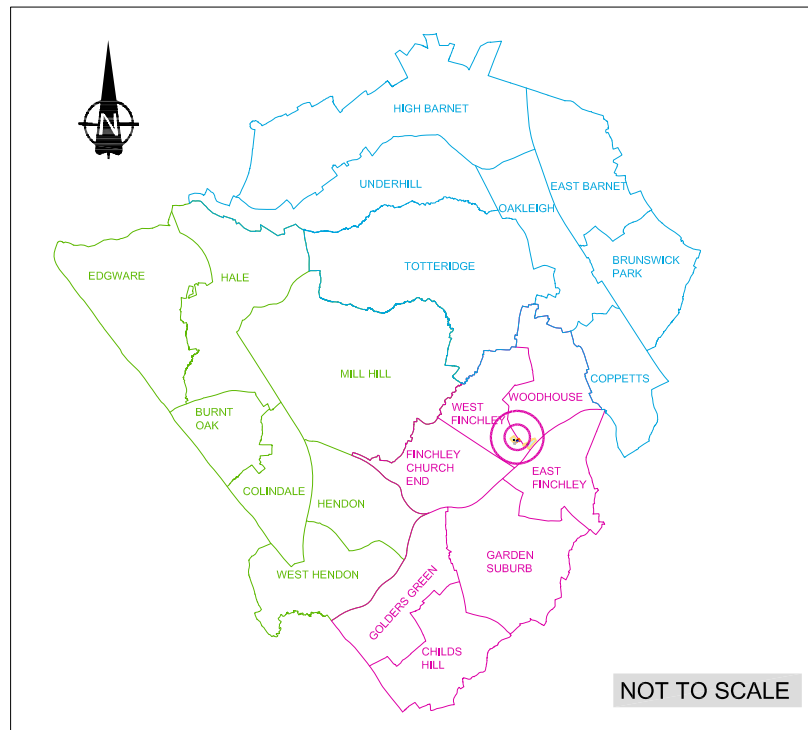
**MANORSIDE-TUDOR SCHOOLS**

Drawing title  
**ZEBRA CROSSING OPTION 1**

Scale @ A3 N.T.S.

Design	Drawn	Checked	Approved
CLM	CLM	SHC	GL
Date: 10/03/17	Date: 10/03/17	Date: 15/03/17	Date: 16/03/17

Traffic and Development  
London Borough of Barnet, Barnet House,  
11th Floor Highways, 1255 High Road,  
Whetstone, London N20 0EJ



**SAFETY, HEALTH AND ENVIRONMENTAL INFORMATION**

For construction, maintenance, cleaning and demolition risk refer to the relevant method statements and risk assessments related to this task for scheme Ref. C2016\_BC/000874-27.  
 In addition to the hazard/risks normally associated with the types of work detailed on this drawing take note of above. All works on this drawing will be carried out by a competent contractor working to a provided appropriate method statement and risk assessment.

**NOTES:**

**LEGEND**

- Existing Lamp Column
- Proposed Marshall's Tacile paving 400mm x 400mm, red in colour. (Details refer to LoHaC/1100.04)
- Proposed new footway asphalt.
- Proposed new kerb levels
- Proposed belisha beacon
- Removal of road markings.
- Proposed new white road markings
- Proposed new yellow lines road markings
- Existing Road markings to remain
- Removal of existing pavement.

*This product includes mapping data licensed from Ordnance Survey with the permission of the Controller of Her Majesty's Stationery Office.  
 © Crown copyright and database right 2016. All rights reserved.  
 London Borough of Barnet. Licence No 100017674*

**REVISION**

Revision Details	Design/Check	Date	Rev.
Initial Issue	CLM / SHC	10.03.17	0

Purpose of issue

**FOR INFORMATION**



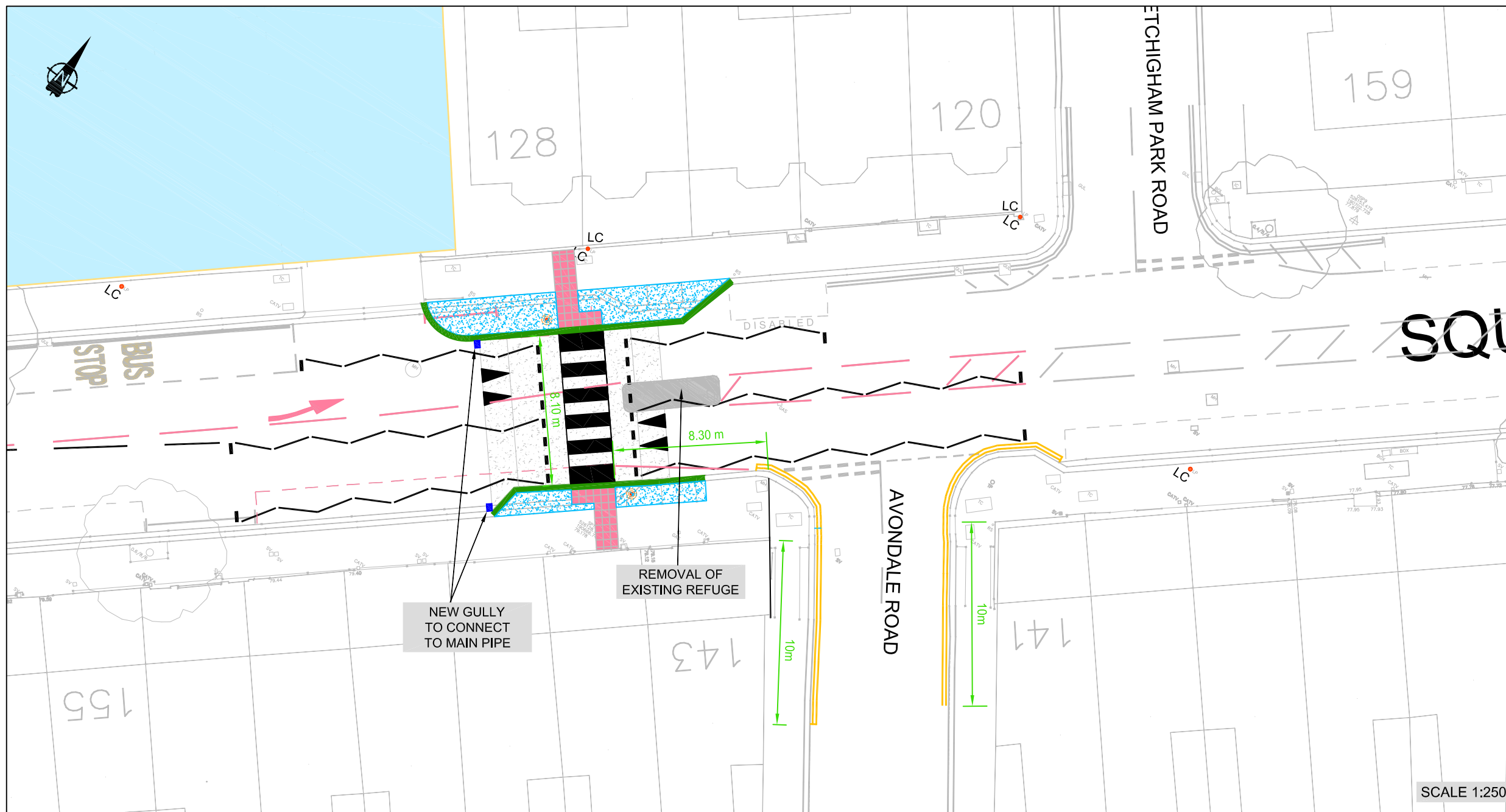
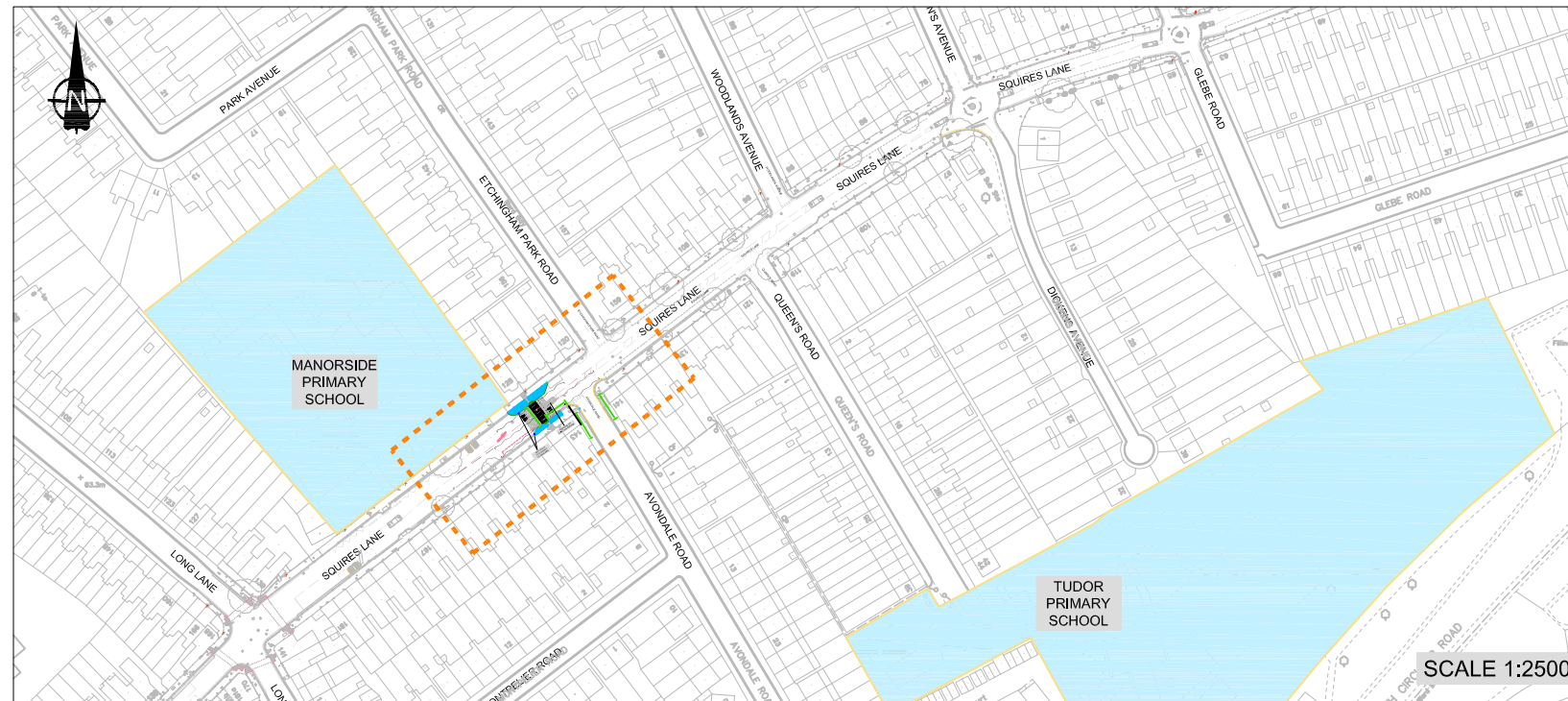
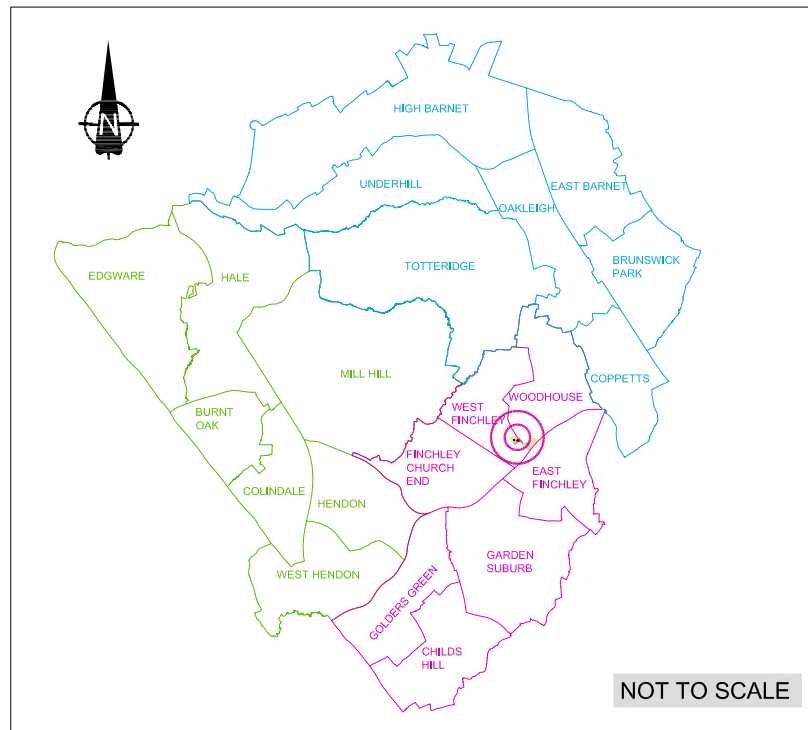
Scheme Ref. C2016\_BC/000874-27

**MANORSIDE-TUDOR SCHOOLS**

**ZEBRA CROSSING OPTION 2**

Scale @ A3: AS SHOWN			
Design	Drawn	Checked	Approved
CLM	CLM	SHC	GL
Date: 10/03/17	Date: 10/03/17	Date: 15/03/17	Date: 16/03/17





SAFETY, HEALTH AND ENVIRONMENTAL INFORMATION

For construction, maintenance, cleaning and demolition risk refer to the relevant method statements and risk assessments related to this task for scheme Ref. C2016\_BC/000874-27.  
In addition to the hazard/risks normally associated with the types of work detailed on this drawing take note of above. All works on this drawing will be carried out by a competent contractor working to a provided appropriate method statement and risk assessment.

NOTES:

LEGEND

- Existing Lamp Column
- Proposed Marshall's Tacile paving 400mm x 400mm, red in colour. (Details refer to LoHaC/1100.04)
- Proposed new footway asphalt.
- Proposed new kerb levels
- Proposed bellisha beacon
- Removal of road markings.
- Proposed new white road markings
- Proposed new yellow lines road markings
- Existing Road markings to remain
- Removal of existing pavement.
- Raised zebra crossing

This product includes mapping data licensed from Ordnance Survey with the permission of the Controller of Her Majesty's Stationery Office.  
© Crown copyright and database right 2016. All rights reserved.  
London Borough of Barnet. Licence No 100017674

REVISION

Revision Details	Design/Check	Date	Rev.
Initial Issue	CLM / SHC	10.03.17	0

Purpose of Issue

FOR INFORMATION



Scheme Ref. C2016\_BC/000874-27

MANORSIDE-TUDOR SCHOOLS

ZEBRA CROSSING  
OPTION 3

Design	Drawn	Checked	Approved
CLM	CLM	SHC	GL
Date: 10/03/17	Date: 10/03/17	Date: 15/03/17	Date: 16/03/17

